


# Class Room No. - 1




**Nuapadhi, Odisha, India**  
GRW8+257, Nuapadhi, Odisha 756020, In  
Lat 21.545015°  
Long 86.815574°  
16/04/23 04:05 PM GMT +05:30

GPS Map Cam

**Nuapadhi, Odisha, India**  
GRW8+257, Nuapadhi, Odisha  
Lat 21.544983°  
Long 86.815503°  
16/04/23 04:05 PM GMT +05:30

GPS

# Class Room No.-2



**Chandipur, Odisha, India**  
GRV7+XXX, Chandipur, Odisha 756020, In  
Lat 21.545014°  
Long 86.815105°  
16/04/23 04:09 PM GMT +05:30

GPS Map Cam

**Chandipur, Odisha, India**  
GRV7+XXX, Chandipur, Odisha  
Lat 21.545012°  
Long 86.814994°  
16/04/23 04:09 PM GMT +05:30

GPS

# Class Room No.- 03



Chandipur, Odisha, India  
GRV7+XXX, Chandipur, Odisha 756020, In  
Lat 21.545006°  
Long 86.815002°  
16/04/23 04:12 PM GMT +05:30

GPS Map Cam

Chandipur, Odisha, India  
GRV7+XXX, Chandipur, Odisha  
Lat 21.545004°  
Long 86.815046°  
16/04/23 04:12 PM GMT +05:30

GPS

# Class Room No. - 4



Rasalpur, Odisha, India  
GRV8+XCX, Rasalpur, Odisha 756020, In  
Lat 21.545004°  
Long 86.815648°  
16/04/23 04:13 PM GMT +05:30

GPS Map Cam


Rasalpur, Odisha, India  
GRV8+XCX, Rasalpur, Odisha  
Lat 21.545°  
Long 86.815648°  
16/04/23 04:14 PM GMT +05:30

GPS

# Class Room No. - 5



GPS Map Cam



Nuapadhi, Odisha, India  
GRW8+257, Nuapadhi, Odisha 756020, In  
Lat 21.544977°  
Long 86.815181°  
16/04/23 04:24 PM GMT +05:30



GPS Map Cam




Chandipur, Odisha, India  
GRV7+XXX, Chandipur, Odisha 756020, In  
Lat 21.544967°  
Long 86.815099°  
16/04/23 04:24 PM GMT +05:30

# Class Room No. - 6




GPS Map Cam



Nuapadhi, Odisha, India  
GRW8+257, Nuapadhi, Odisha 756020, In  
Lat 21.544987°  
Long 86.815555°  
16/04/23 04:21 PM GMT +05:30




GPS Map Cam



Chandipur, Odisha, India  
GRV7+XXX, Chandipur, Odisha 756020, In  
Lat 21.545018°  
Long 86.815103°  
16/04/23 04:21 PM GMT +05:30


# Class Room No. -07




**Nuapadhi, Odisha, India**  
GRW8+257, Nuapadhi, Odisha 756020, In  
Lat 21.544998°  
Long 86.815185°  
16/04/23 04:18 PM GMT +05:30

**Nuapadhi, Odisha, India**  
GRW8+257, Nuapadhi, Odisha  
Lat 21.544984°  
Long 86.815253°  
16/04/23 04:18 PM GMT +05:30

# Class Room No. - 8



**Nuapadhi, Odisha, India**  
GRW8+257, Nuapadhi, Odisha 756020, In  
Lat 21.545008°  
Long 86.815428°  
16/04/23 04:28 PM GMT +05:30




**Nuapadhi, Odisha, India**  
GRW8+257, Nuapadhi, Odisha 756020, In  
Lat 21.545007°  
Long 86.815483°  
16/04/23 04:28 PM GMT +05:30


# Seminar Hall



GPS Map Cam



**Nuapadhi, Odisha, India**  
GRW8+257, Nuapadhi, Odisha 756020, In  
Lat 21.545009°  
Long 86.81528°  
16/04/23 04:30 PM GMT +05:30



**Nuapadhi, Odisha, India**  
GRW8+257, Nuapadhi, Odisha 756020, In  
Lat 21.545012°  
Long 86.815327°  
16/04/23 04:30 PM GMT +05:30



GPS Map Cam